








**Kispix Woodlot Association
Deciduous Stocking on Woodlot Licences in
Proposed Moose Winter Range Management Zone
per GAR U-6-040**

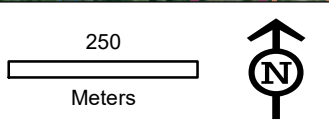
Much of W1449 is
outside of GAR-6-040 area.

Data Sources:
 - WL Boundaries: Downloaded from Geodata Warehouse November 3, 2021. Edited by FBCWA to remove obvious errors.
 - VRI: Downloaded from Geodata Warehouse August 31, 2023
 - GAR U-6-040: Provided by MoF
 Map produced by FBCWA
 September 1, 2023

W1449

< 50% Deciduous Stocking (ha)	50% Deciduous Stocking (ha)	> 50% Deciduous Stocking (ha)	Total WL Area	Percent of WL in > 50% Deciduous Stocking
85.5	0.7	45.4	1089.6	4%

-  Woodlot Licence Area within GAR U_6_040
-  Areas with < 50% Deciduous Stocking per VRI data
-  Areas with 50% Deciduous Stocking per VRI data
-  Areas with > 50% Deciduous Stocking per VRI data
Deciduous includes AT, AC, ACT and EP.
-  Approximate Riparian Management Areas with Harvest Limited by GWM 8
-  U-6-040 Moose Core Winter Range
-  U-6-040 Moose Winter Range Management Zone



Source: Esri, Maxar, GeoEye, Earthstar Geographics,